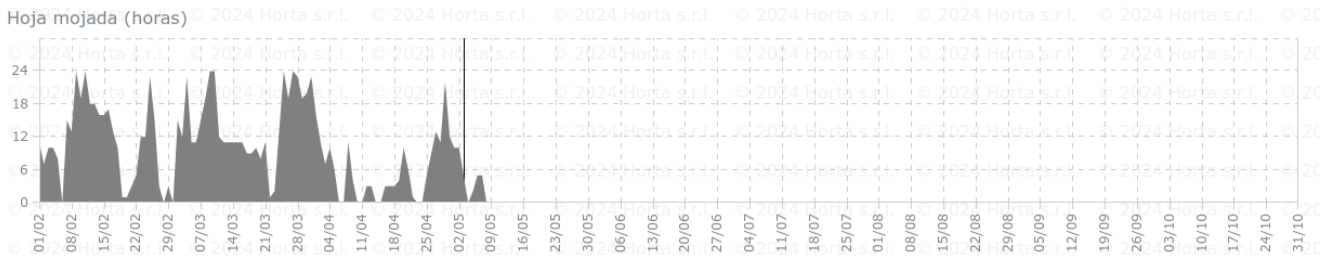
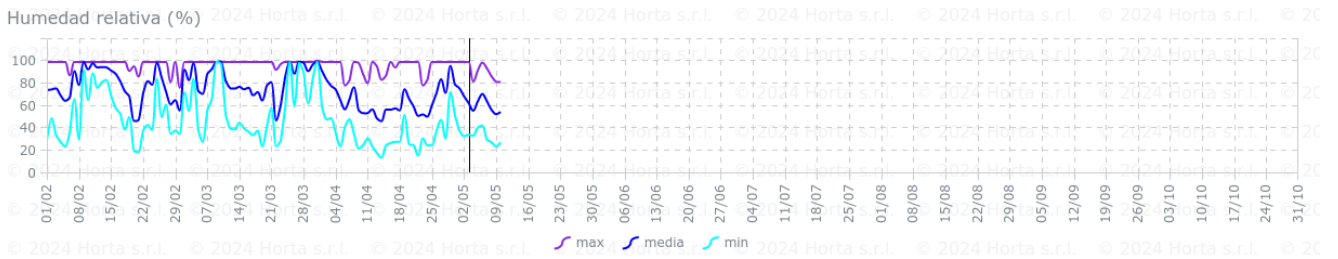
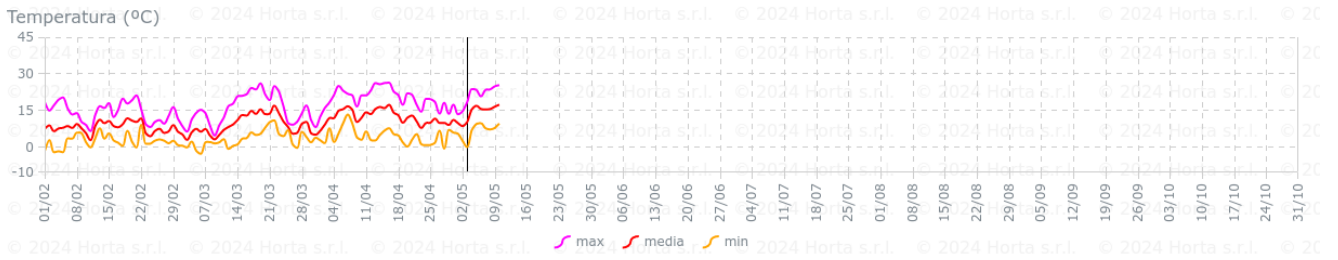
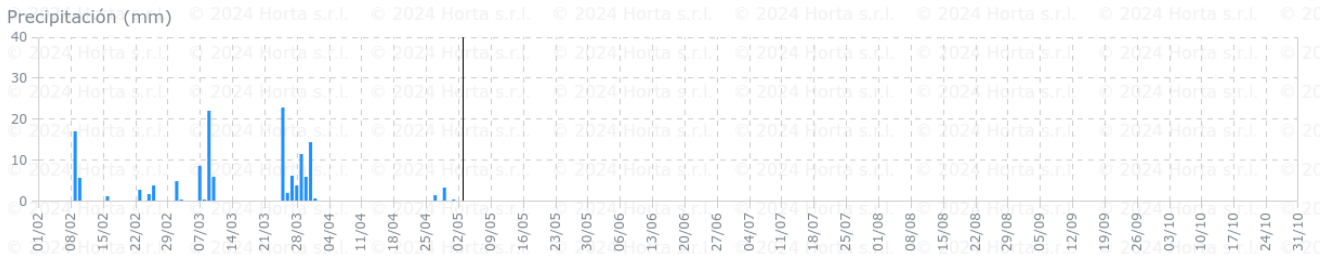


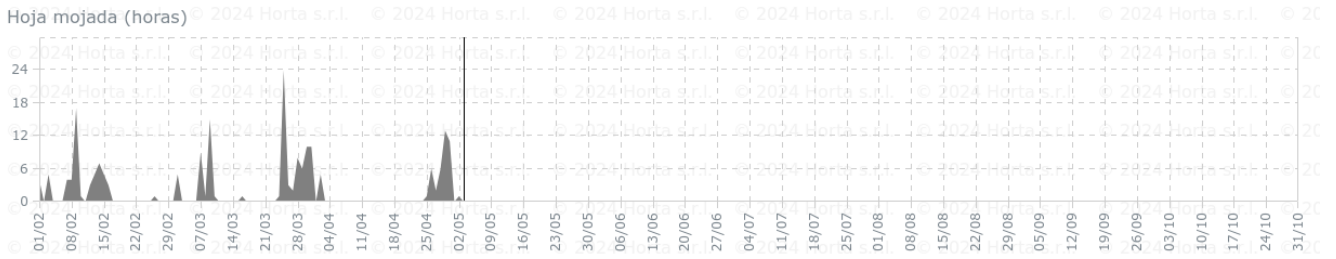
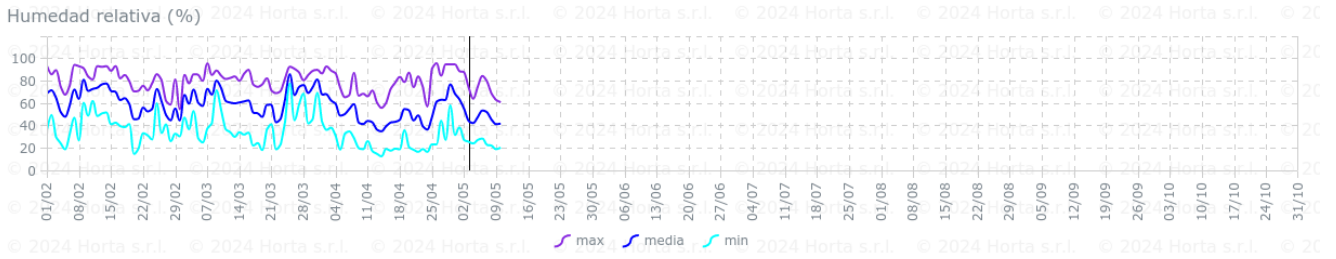
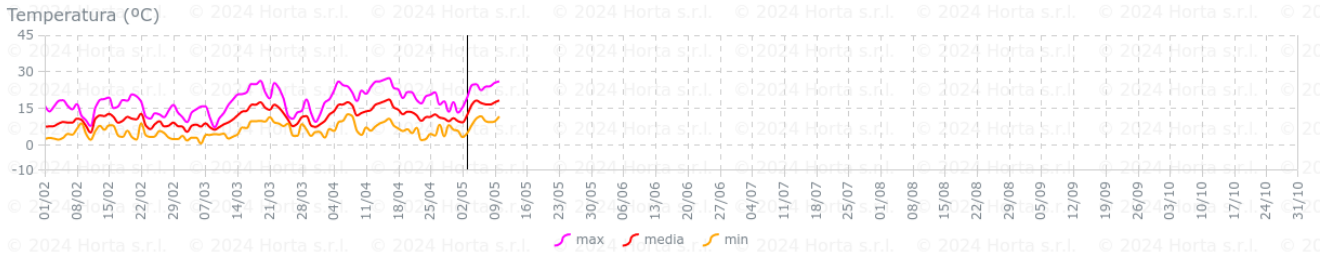
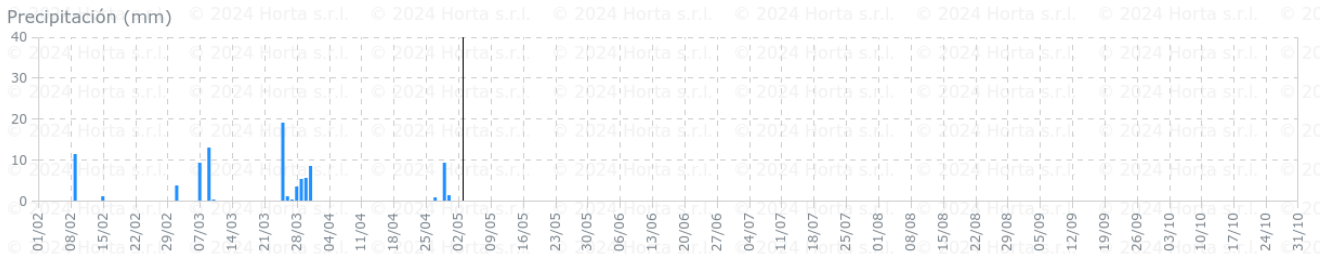
## Información climática y riesgo de infección de mildiu, oídio y Botrytis previsto en la red de estaciones de la DO Utiel-Requena.

- Esta información climática es recogida desde la **Red de Estaciones** que ha instalado el Consejo Regulador de la D.O. Utiel-Requena **en los 9 municipios de la D.O.**
- Los riesgos ofrecidos por los modelos de previsión de **Agrigenio Vite**, desarrollados por Horta s.r.l., es un modelo epidemiológico, **en prueba en nuestras condiciones**, basado en condiciones climáticas locales
- El **Servicio de Sanidad Vegetal** está **validando** los datos durante esta campaña para poder afinar a futuro avisos de tratamientos
- Los gráficos que se muestran a continuación, ofrecen información diaria de la precipitación, **temperatura (máxima, media y mínima)**, **humedad relativa (máxima, media y mínima)** y **horas de humectación o hoja mojada** (área sombreada gris). Las horas de hoja mojada o rocío es un parámetro clave para identificar los momentos de riesgo de infección de las distintas enfermedades. Los *datos a la izquierda* del día en el que se realiza el análisis (línea horizontal), corresponden a **registros de la estación** climática, mientras que los *datos a la derecha* es la **previsión climática** para los próximos 7 días en el punto donde se encuentra la estación.

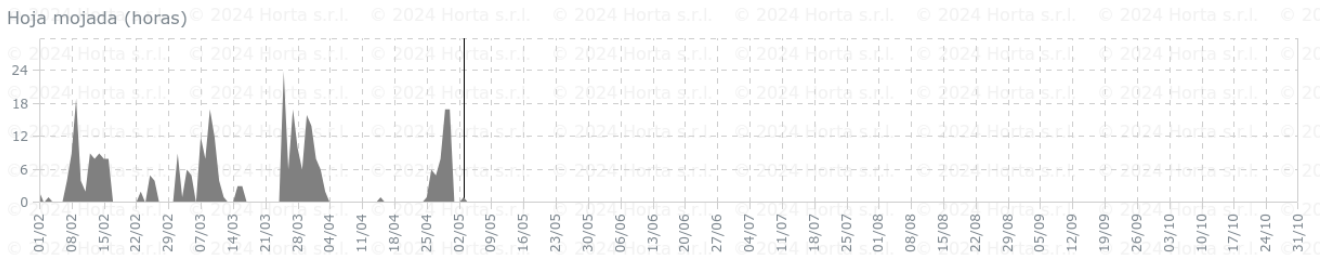
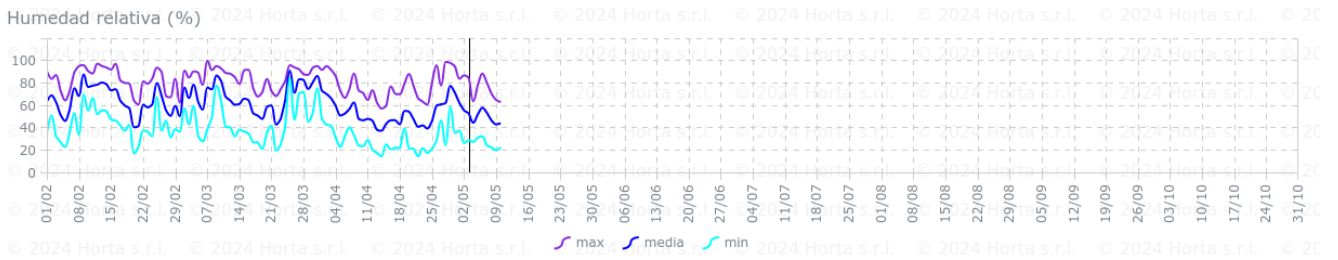
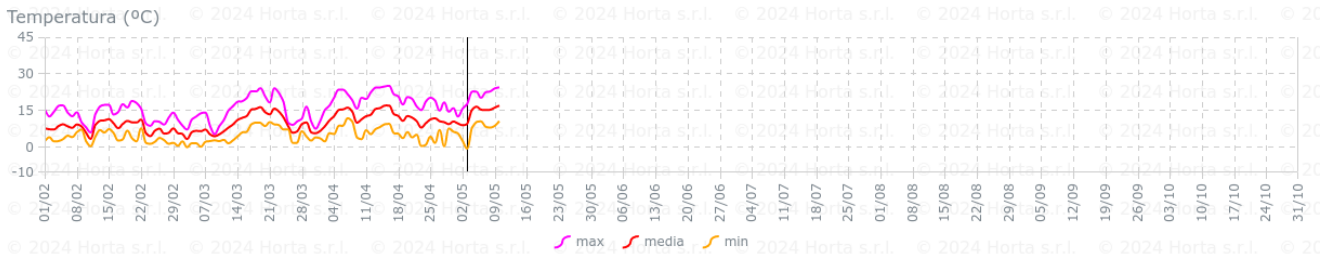
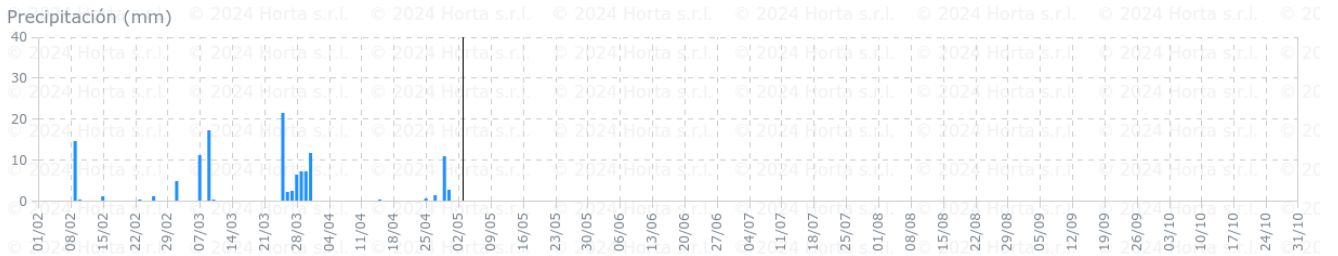
# Camporrobles



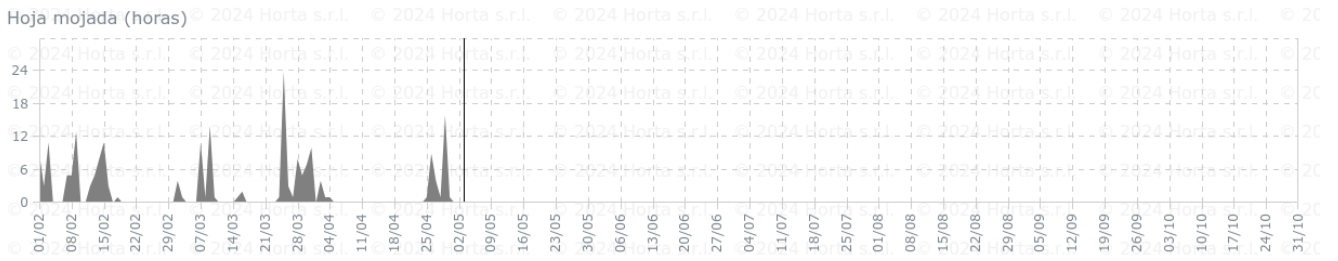
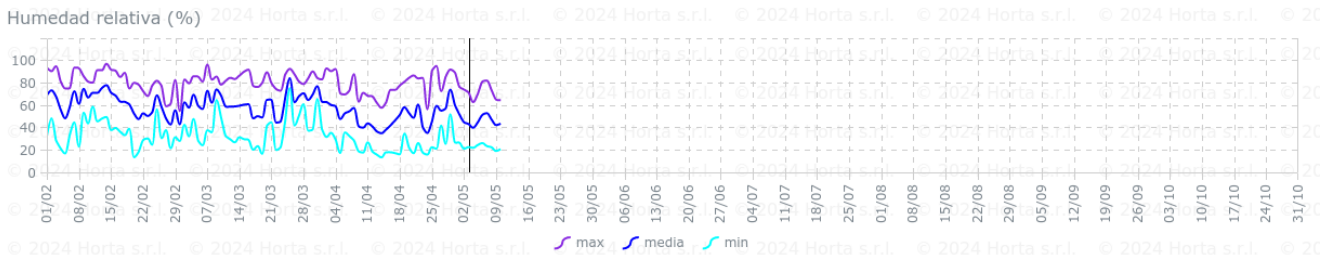
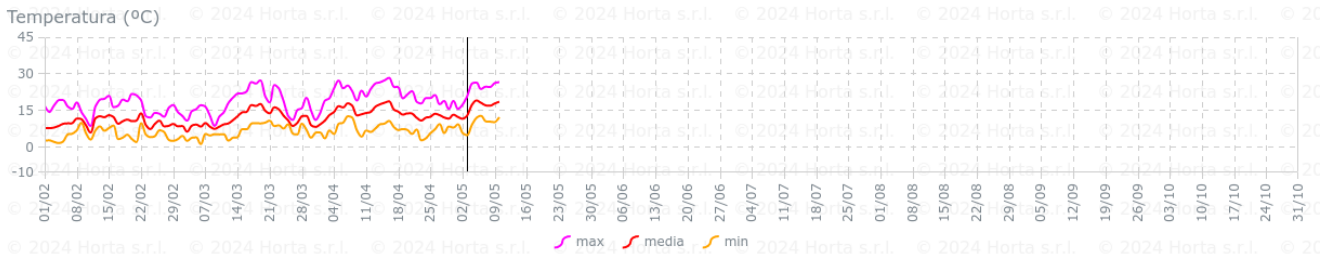
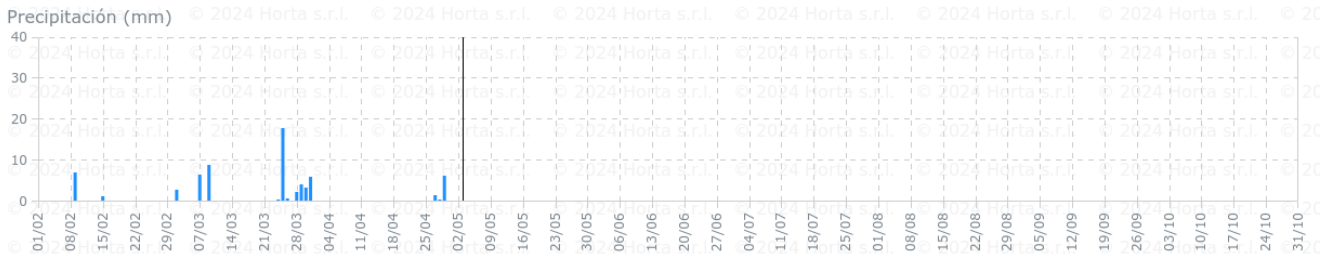
# Caudete de las Fuentes



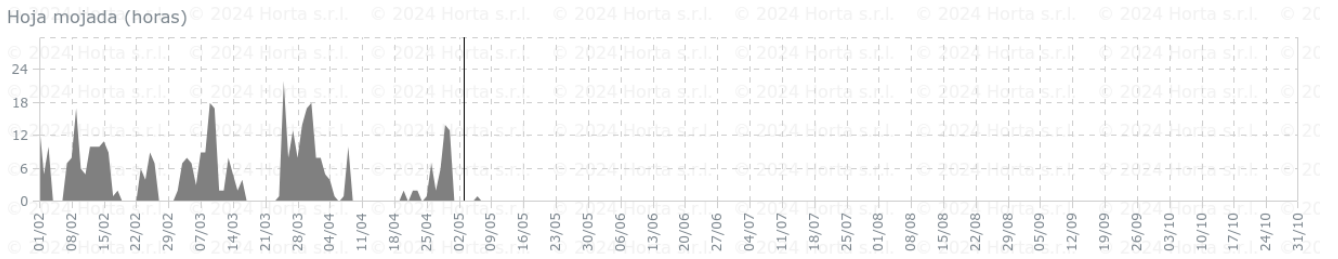
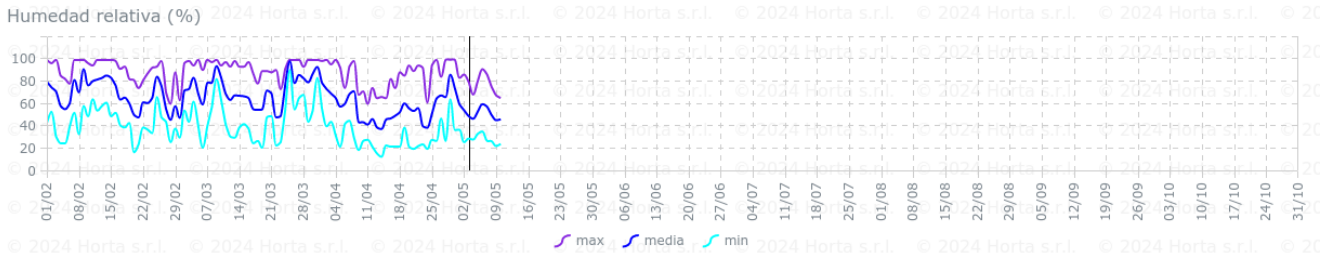
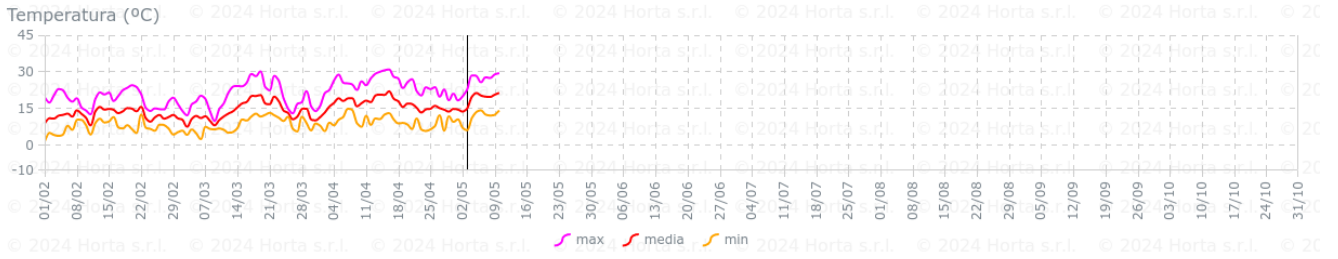
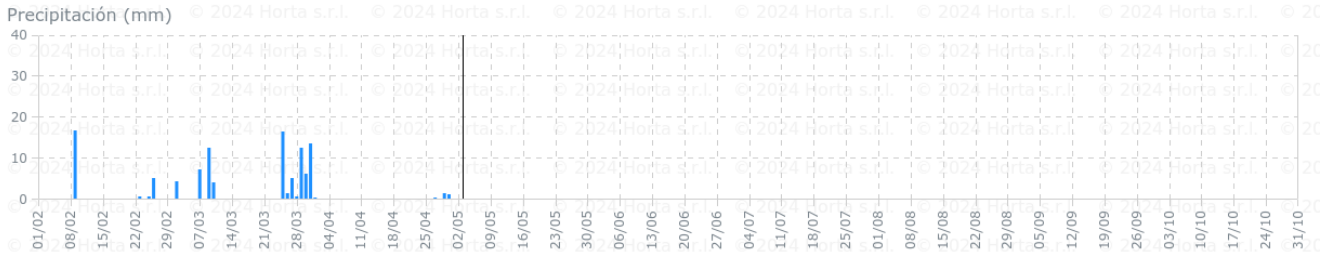
# Fuenterrobles



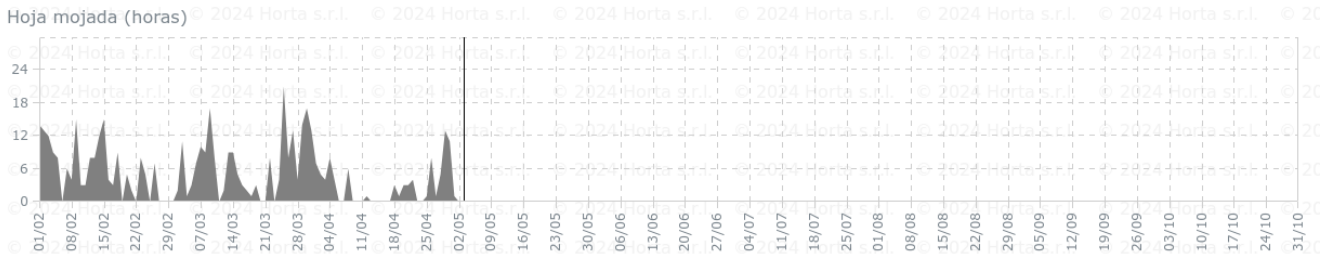
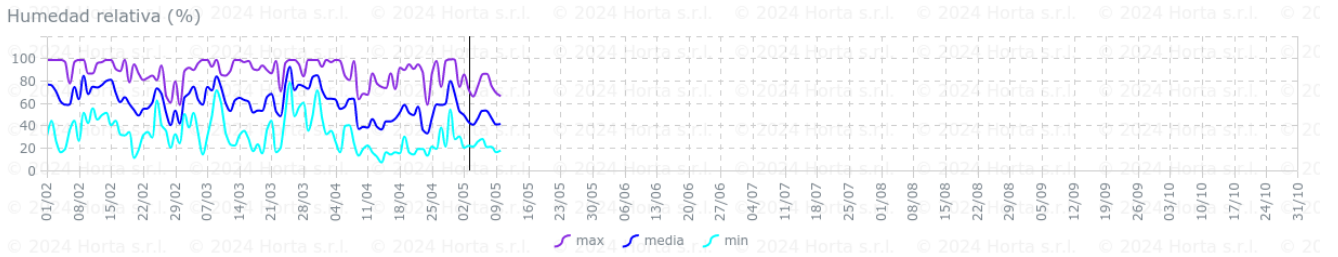
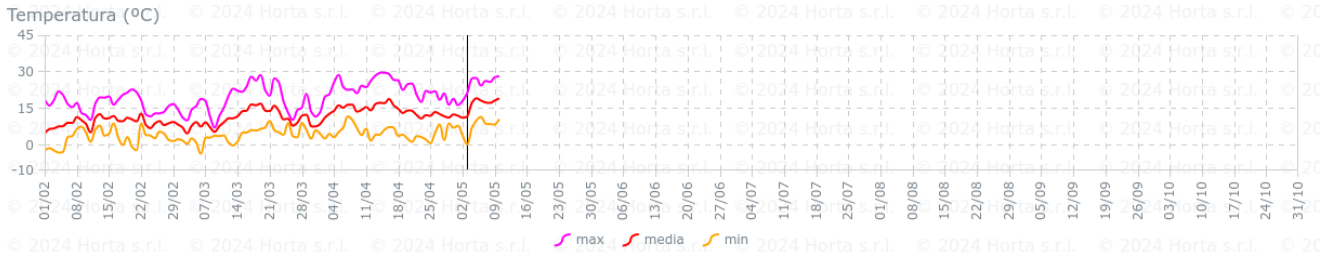
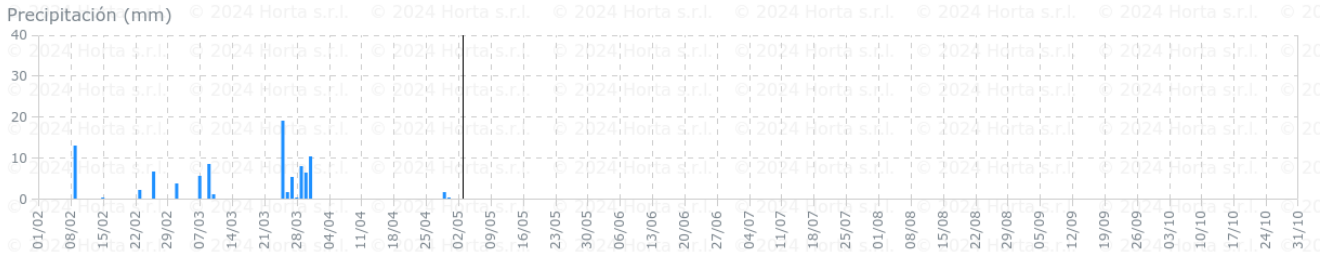
# La Portera (Requena)



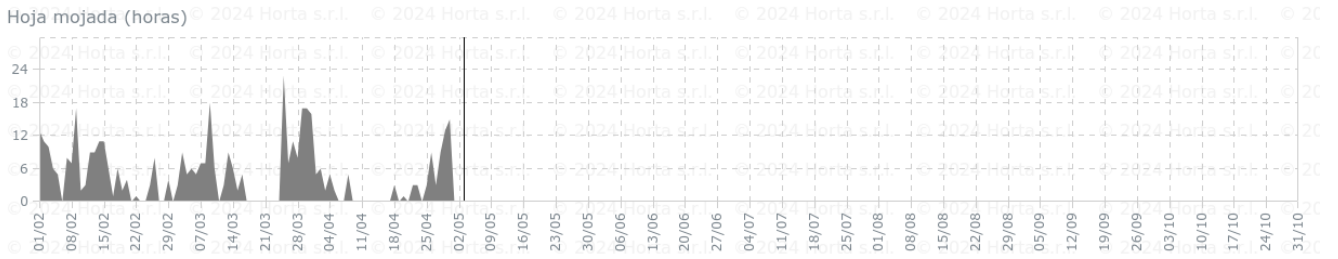
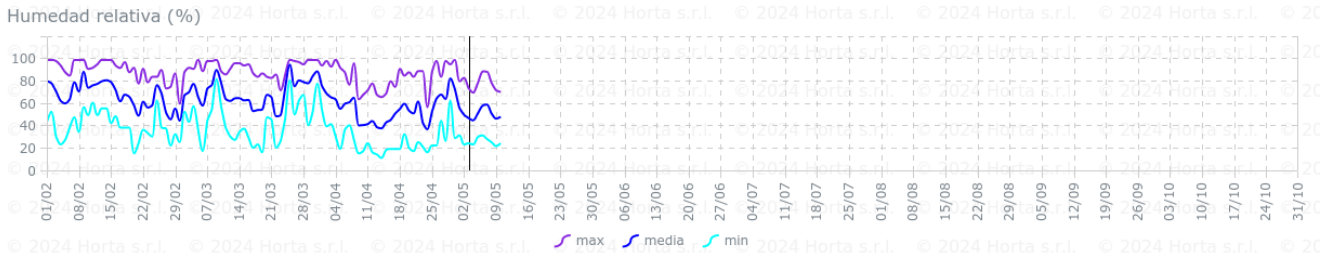
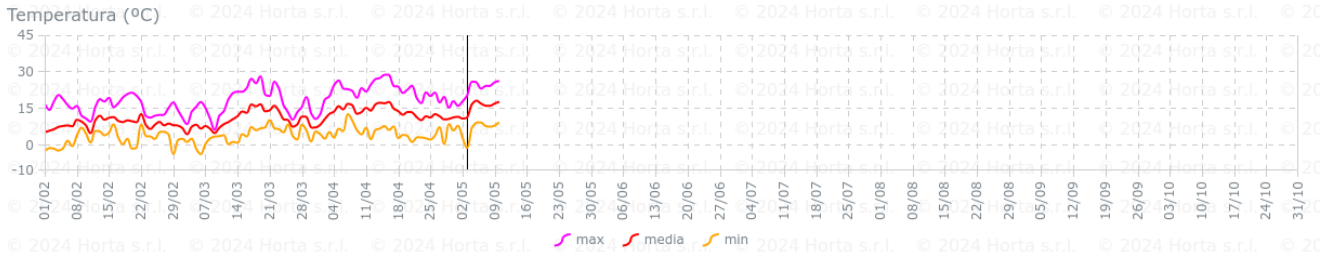
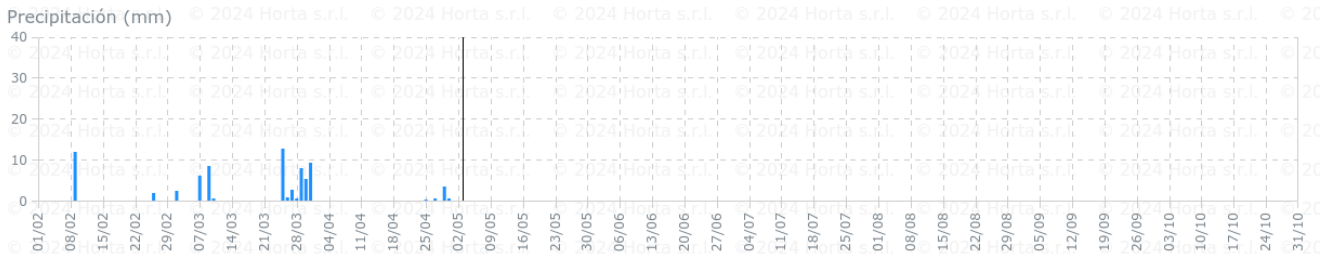
# Las Monjas (Venta del Moro)



# Los Cojos (Requena)

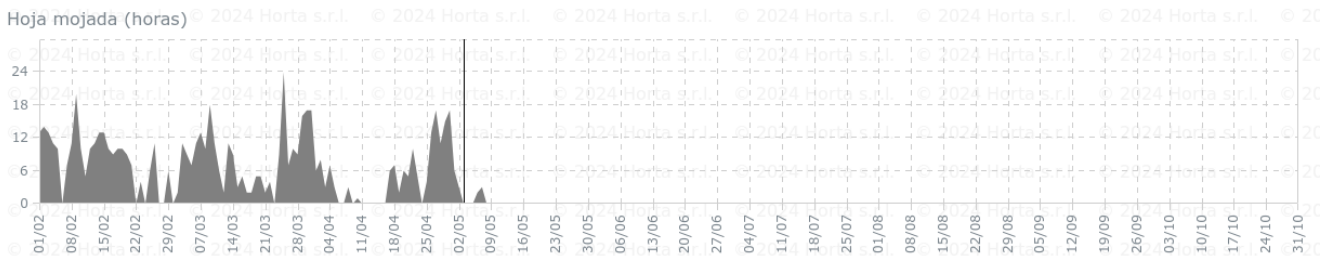
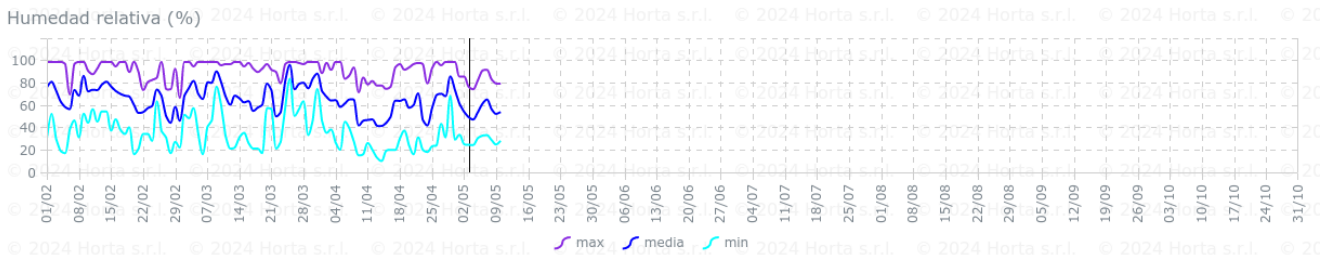
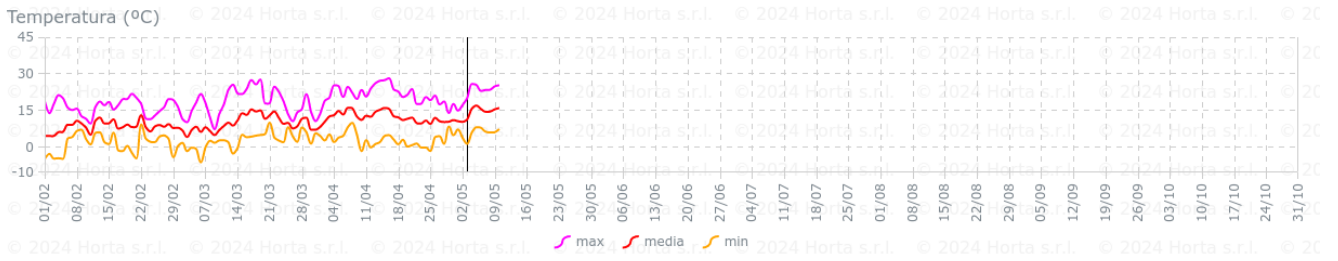
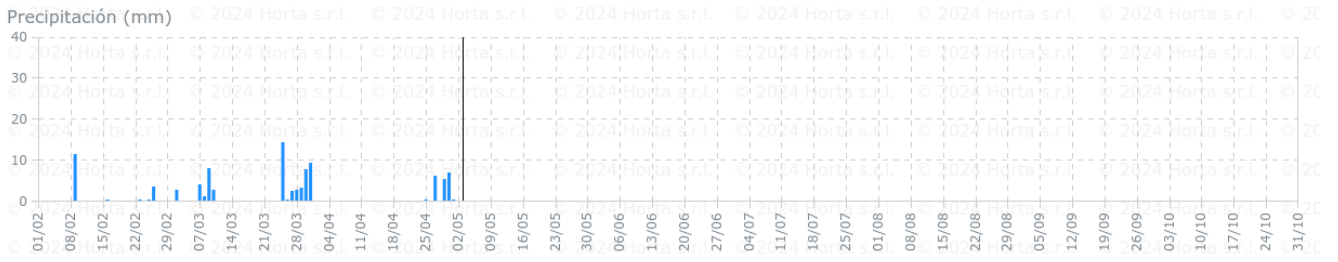


# Rio Magro (Requena)

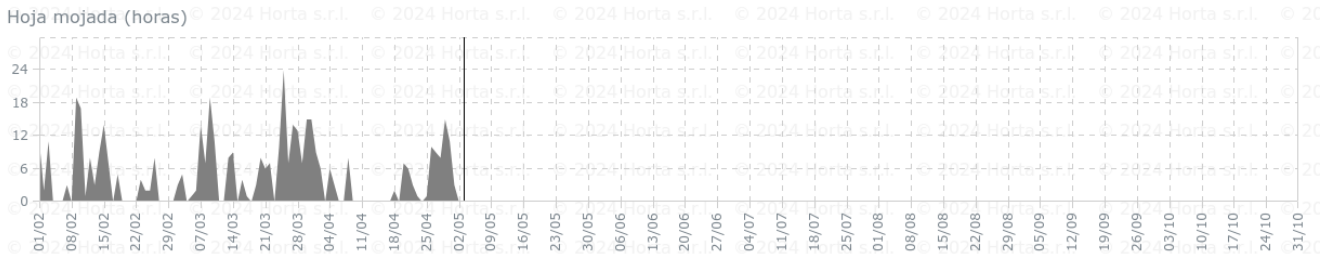
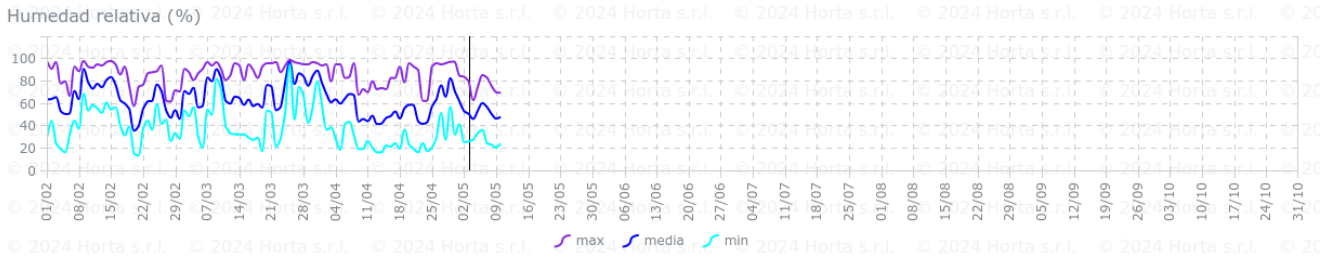
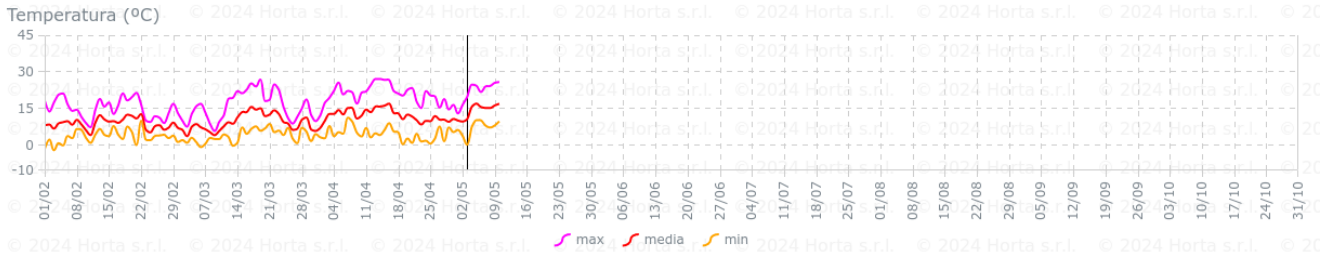
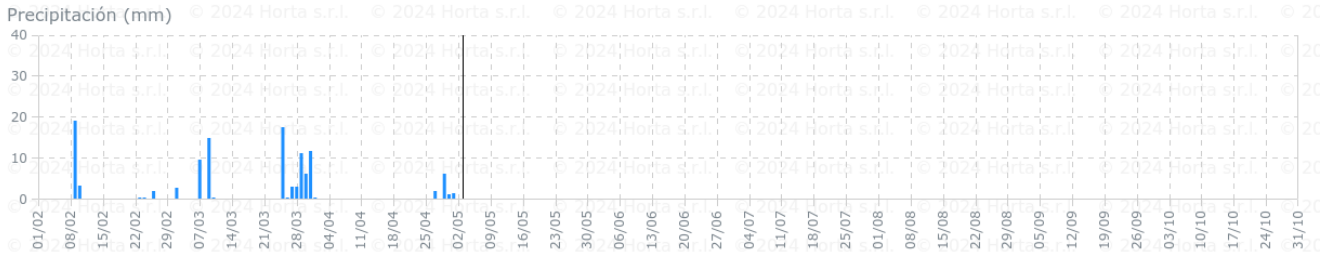




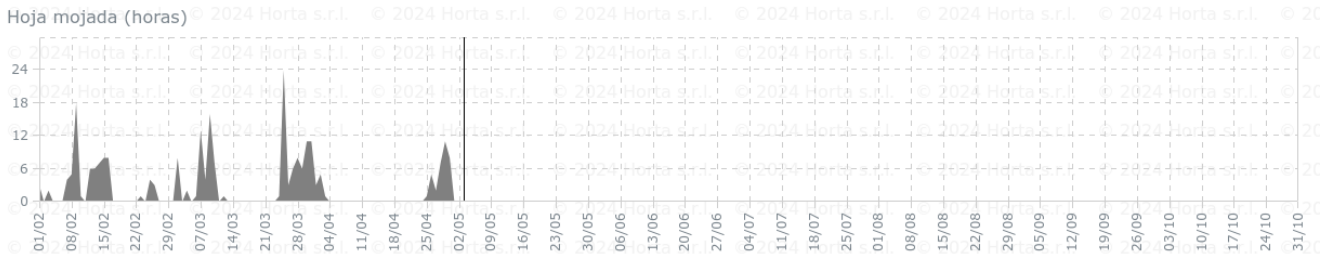
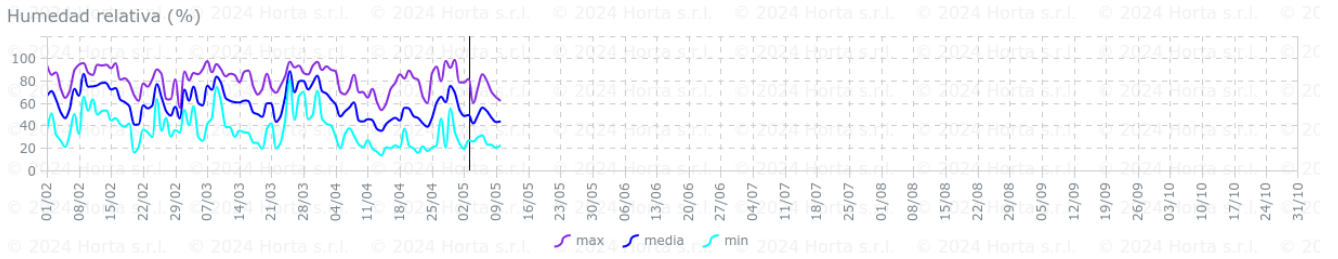
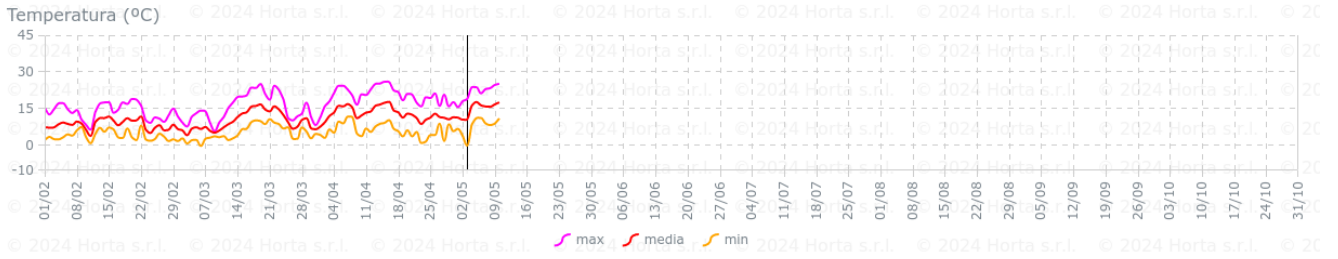
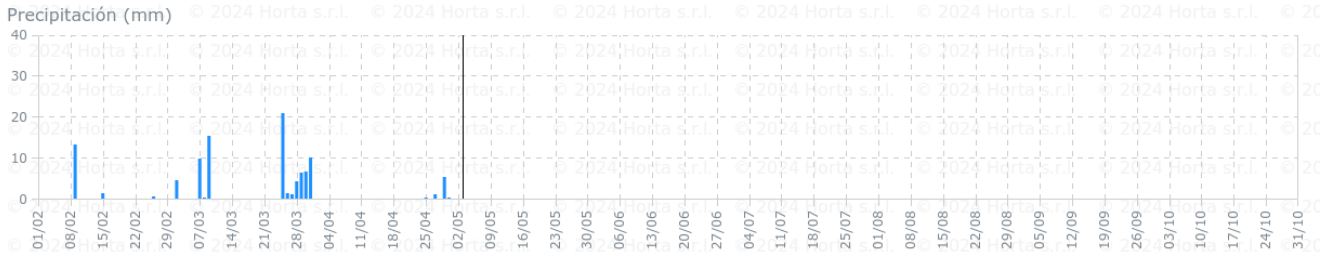
# Siete Aguas



# Sinarcas



# Utiel



# Villargordo del Cabriel

